



Year 1 Geography – United Kingdom

Vocabulary:

UK – The United Kingdom is made up of four countries; England, Scotland, Northern Ireland and Wales.

Capital city – The main city in the country where the government meet.

Landmark – A feature of a place that is easily recognised.

Map – A drawing of a place, shown from above.

Physical features – Things which are naturally created ie river, mountain, hill, forest, ocean etc.

Human features – Things which have been made by humans ie road, town, house, harbour, farm, shop etc.

Groblox

G1U1: I can name the four countries in the United Kingdom and find them on a map

G1U2: I know the four capital cities

G1U3: I can tell you some human features of the United Kingdom

G1U4: I can tell you some physical features of the United Kingdom

G1U5: On a map I can show you the four countries of the UK and the three seas that surround it

Previous Groblox:

GEW1: I know that there are different countries in the world and I can talk about the differences I have experienced or seen in photos.

GEW2: I recognise some similarities and differences between life in this country and life in other countries.

GEW3: I explore the natural world around me.

GEW4: I recognise some environments that are different to the one where I live.



Physical Geography



beach



coastline



river



mountain

Human Geography



town



village



shop



Year 1 Geography – Weather & Seasons and Mapwork

Vocabulary:

Seasons: The four different times of the year, with different types of weather (Spring, Summer, Autumn, Winter)

Weather – The temperature, and what is going on in the air (rain, snow, wind, hail...)

Physical features – Things which are naturally created i.e. river, mountain, hill, forest, ocean etc.

Human features – Things which have been made by humans i.e. road, town, house, harbour, farm, shop etc.

Compass – A tool which points out directions e.g. North, South, East, West

Map – A drawing of a place, shown from above.

Key – Explains the symbols (pictures) on the map.

Groblox

G1W1: I can name the four seasons and talk about the weather

G1W2: I begin to use compass directions North, South, East and West when talking about a simple map

G1W3: I can find human and physical features on a simple map

G1W4: I can make a simple map

Previous Groblox:

G1L4: I am beginning to understand maps with a basic key


GEM1: I can get information from a simple map.

GEM2: I can talk about places using words like 'in front of' and 'behind'.

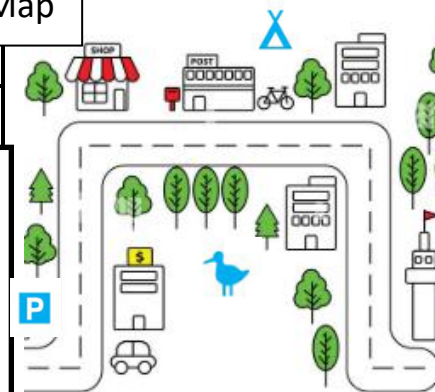
GEM4: I can describe a familiar route.

GEW8: I understand some changes in the natural world around them, including the seasons.

Seasons



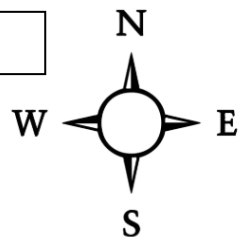
Map



Key



Compass





Year 1 Geography – Local Area

Vocabulary:

Rural - Areas of the countryside

Urban - Busy cities and towns with lots of people and buildings

Human features - Things built by people e.g. buildings, roads, bridges

Physical features - Things created by nature e.g. rivers, mountains, seas

Map – A drawing of a place, shown from above.

Key – Explains the symbols (pictures) on the map.



Groblox

G1L1: I can tell the difference between rural and urban areas

G1L2: I can make observations of my school and it's grounds

G1L3: I can name some human and physical features of where I live

G1L4: I am beginning to understand maps with a basic key

Previous Groblox:

GEM1: I can get information from a simple map.

GEM2: I can talk about places using words like 'in front of' and 'behind'.

GEM4: Describe a familiar route.

GEW3: I explore the natural world around me.

Human features



village



shop



factory

Physical features



hills



river



mountain



valley

Urban



Rural

